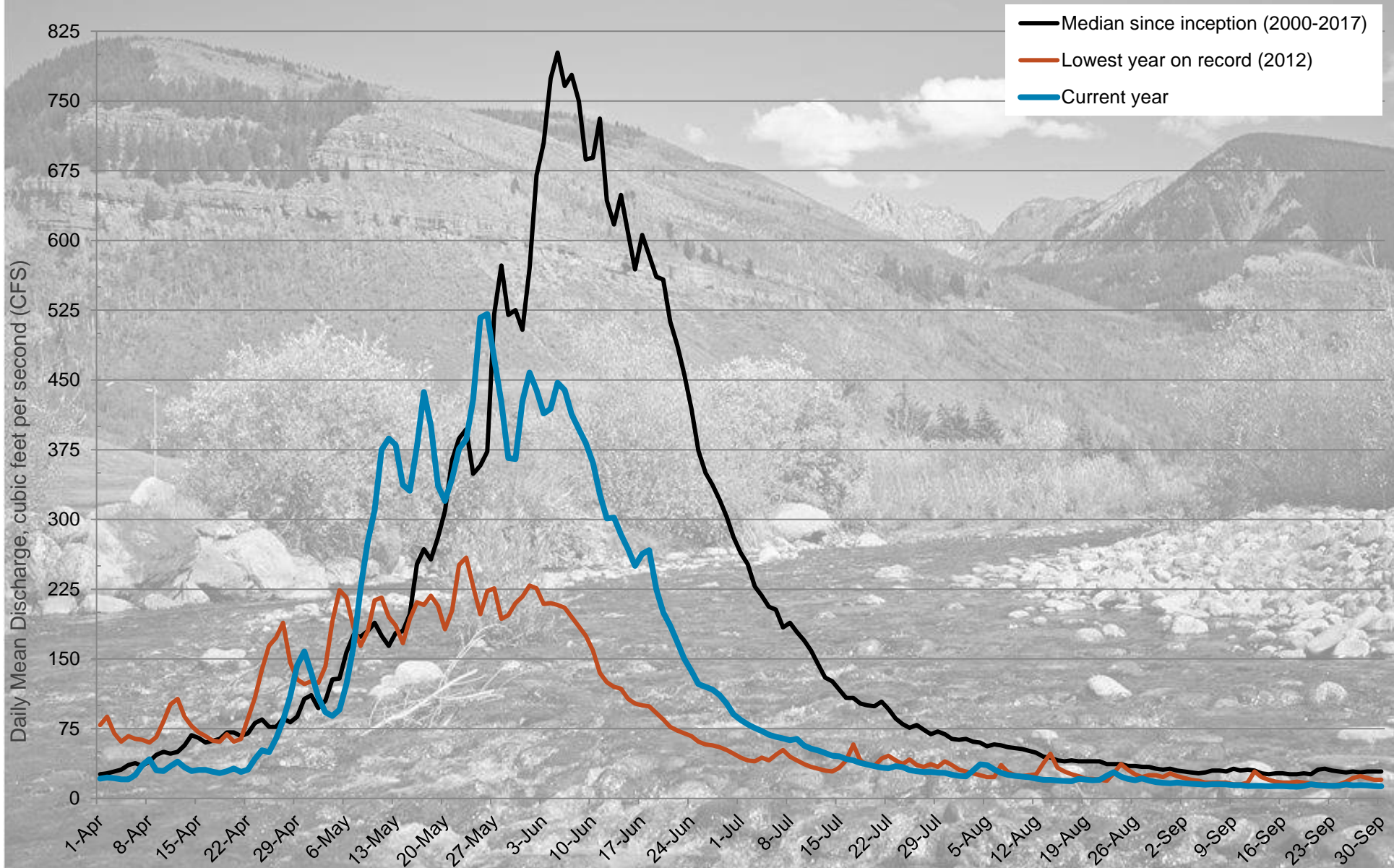


USGS station: Gore Creek in Vail (above Red Sandstone Creek)

09/30/2018 streamflow: 13 CFS, 45% of normal



EAGLE RIVER
WATER & SANITATION
DISTRICT



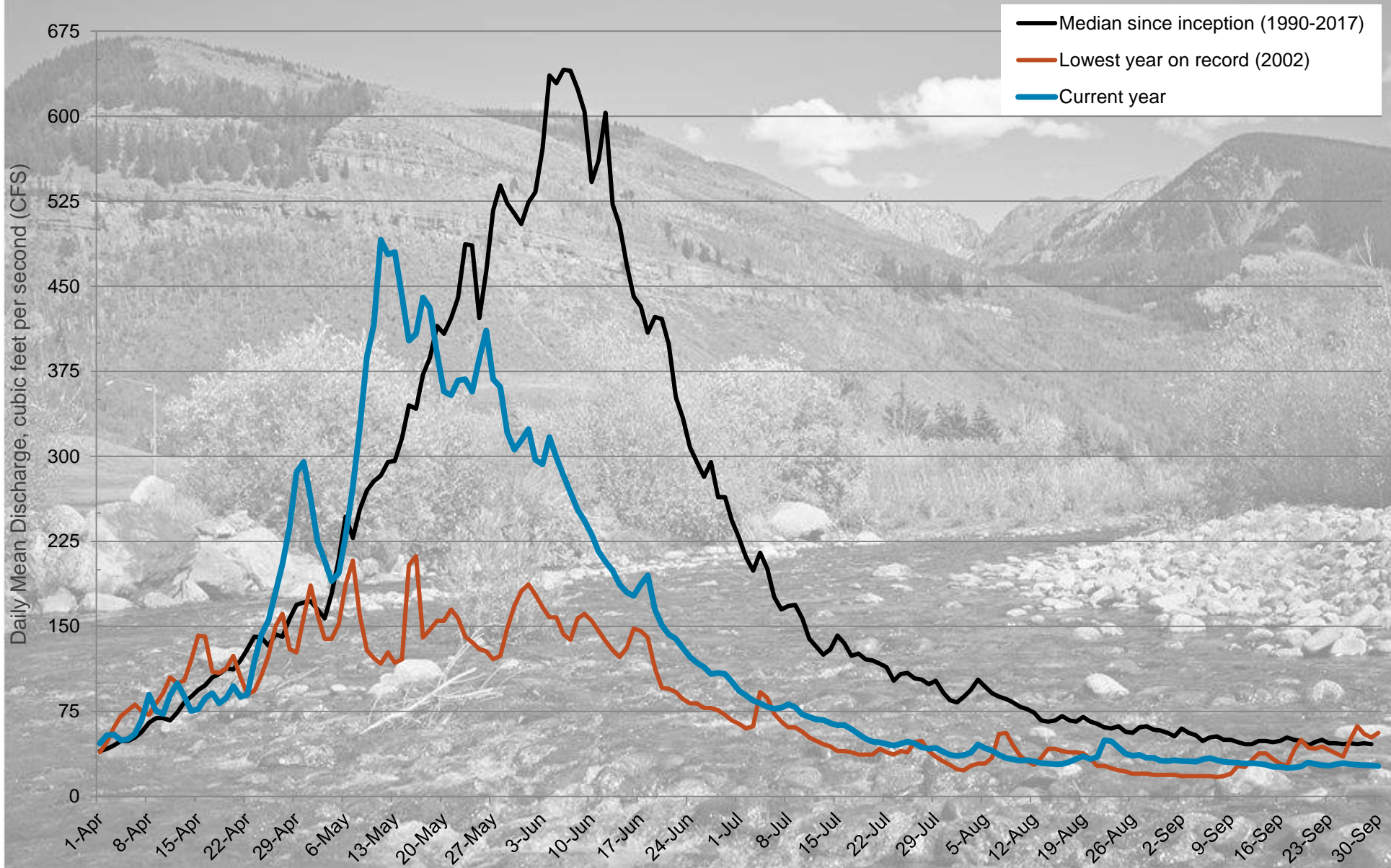
Historical median peak: 802 CFS, June 5

USGS station: Eagle River near Minturn

09/30/2018 streamflow: 26.8 CFS, 56% of normal



EAGLE RIVER
WATER & SANITATION
DISTRICT



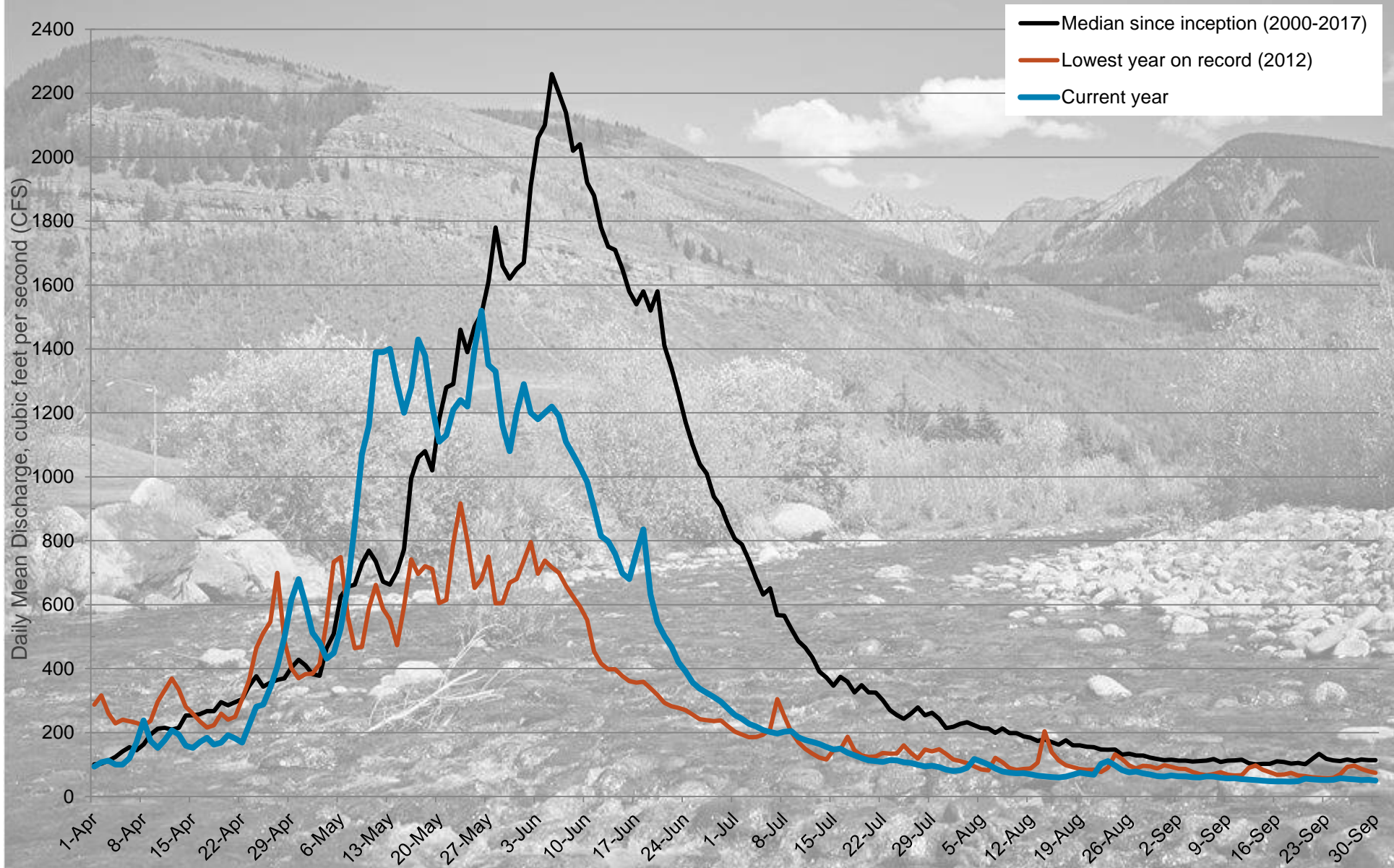
Historical median peak: 641 CFS, June 6

USGS station: Eagle River in Avon (below wastewater treatment plant)

09/30/2018 streamflow: 49.8 CFS, 44% of normal



EAGLE RIVER
WATER & SANITATION
DISTRICT



Historical median peak: 2,260 CFS, June 5

www.erwsd.org