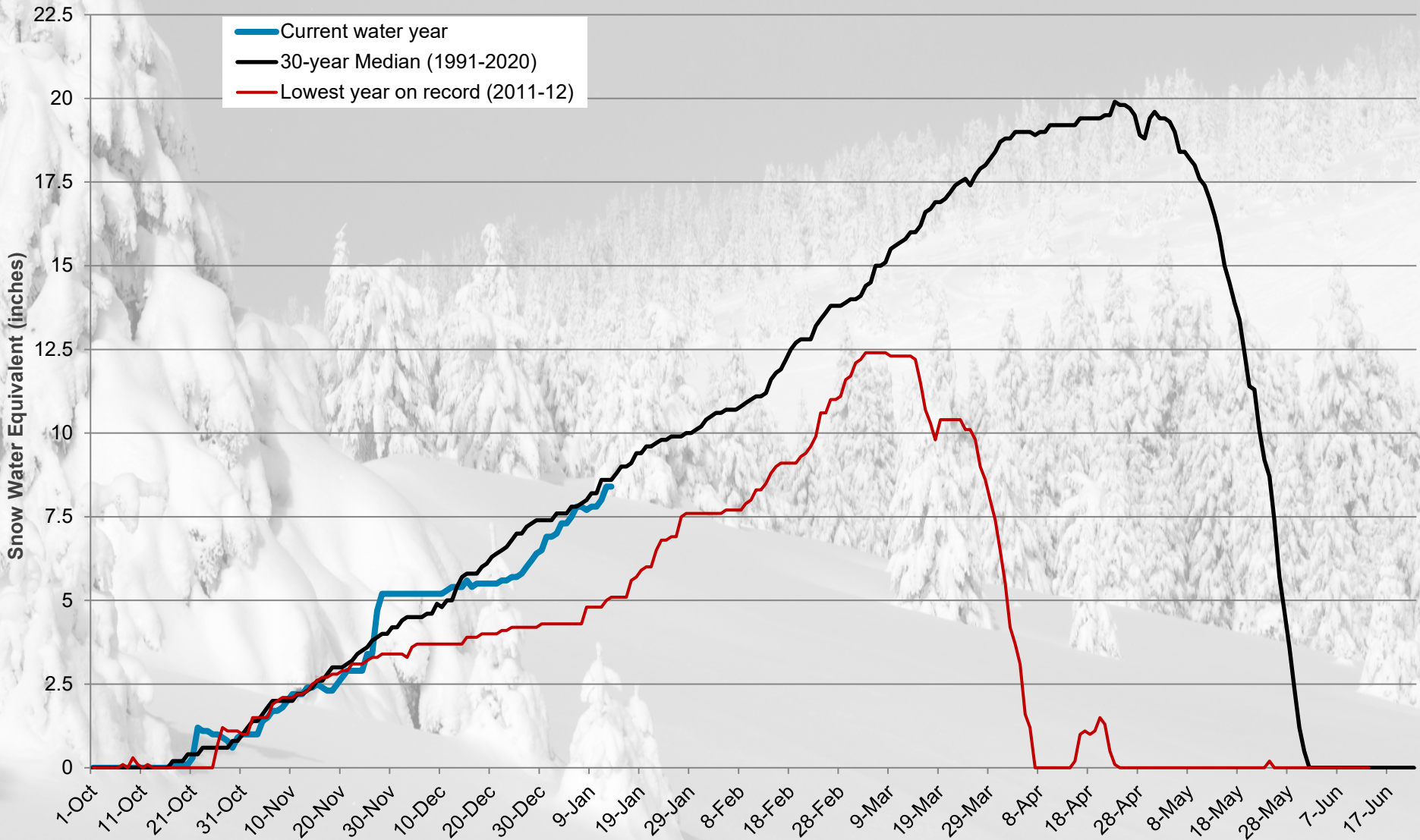


# USDA SNOTEL Site: Vail Mountain - 10,310 ft.

01/13/2025 snow water equivalent: 8.4 in., 98% of normal



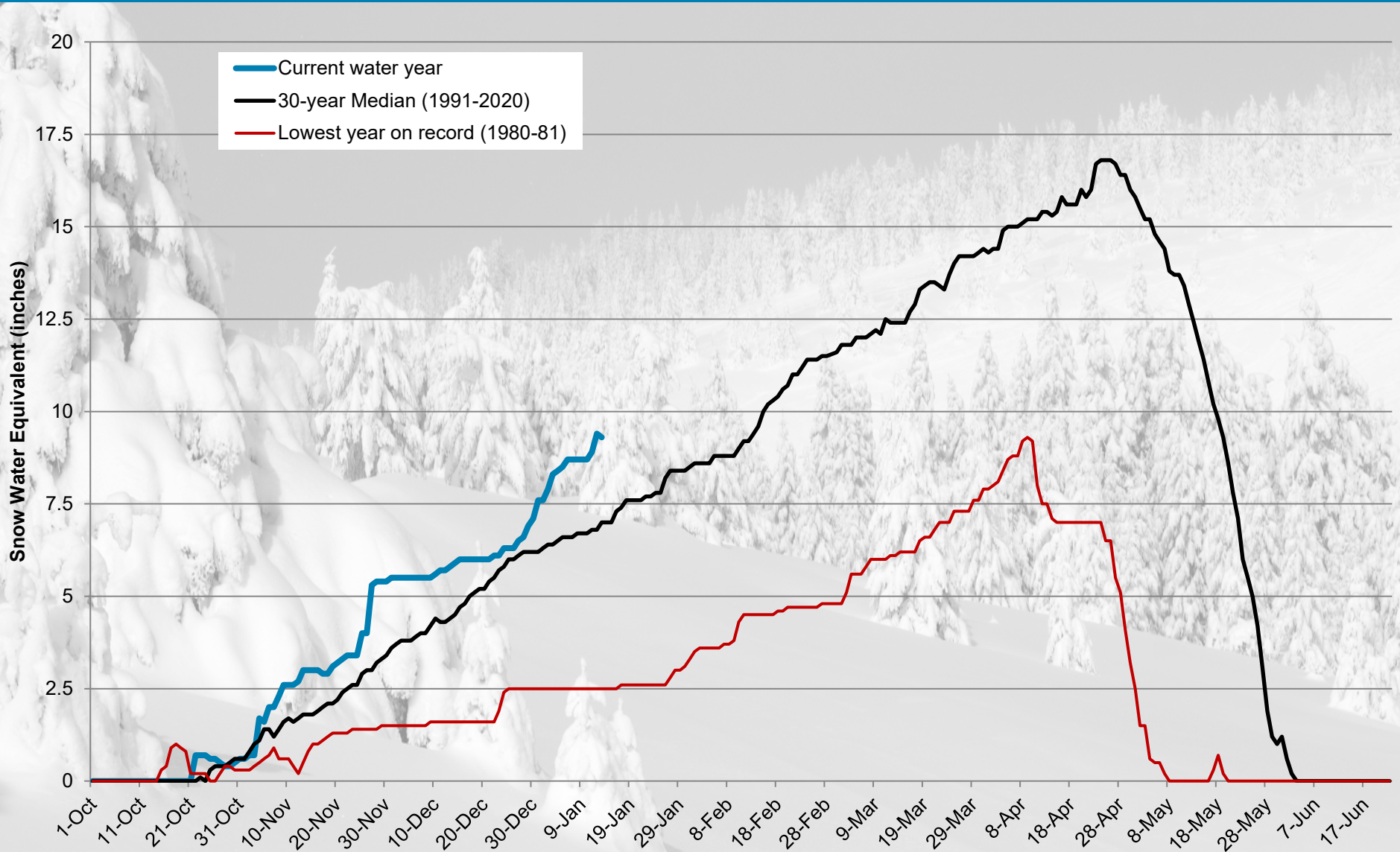
**EAGLE RIVER**  
WATER & SANITATION  
DISTRICT



\*Snow Water Equivalent is a measure of the water content in snow. [erwsd.org](http://erwsd.org)

# USDA SNOTEL Site: Copper Mountain - 10,523 ft.

01/13/2025 snow water equivalent: 9.3 in., 133% of normal



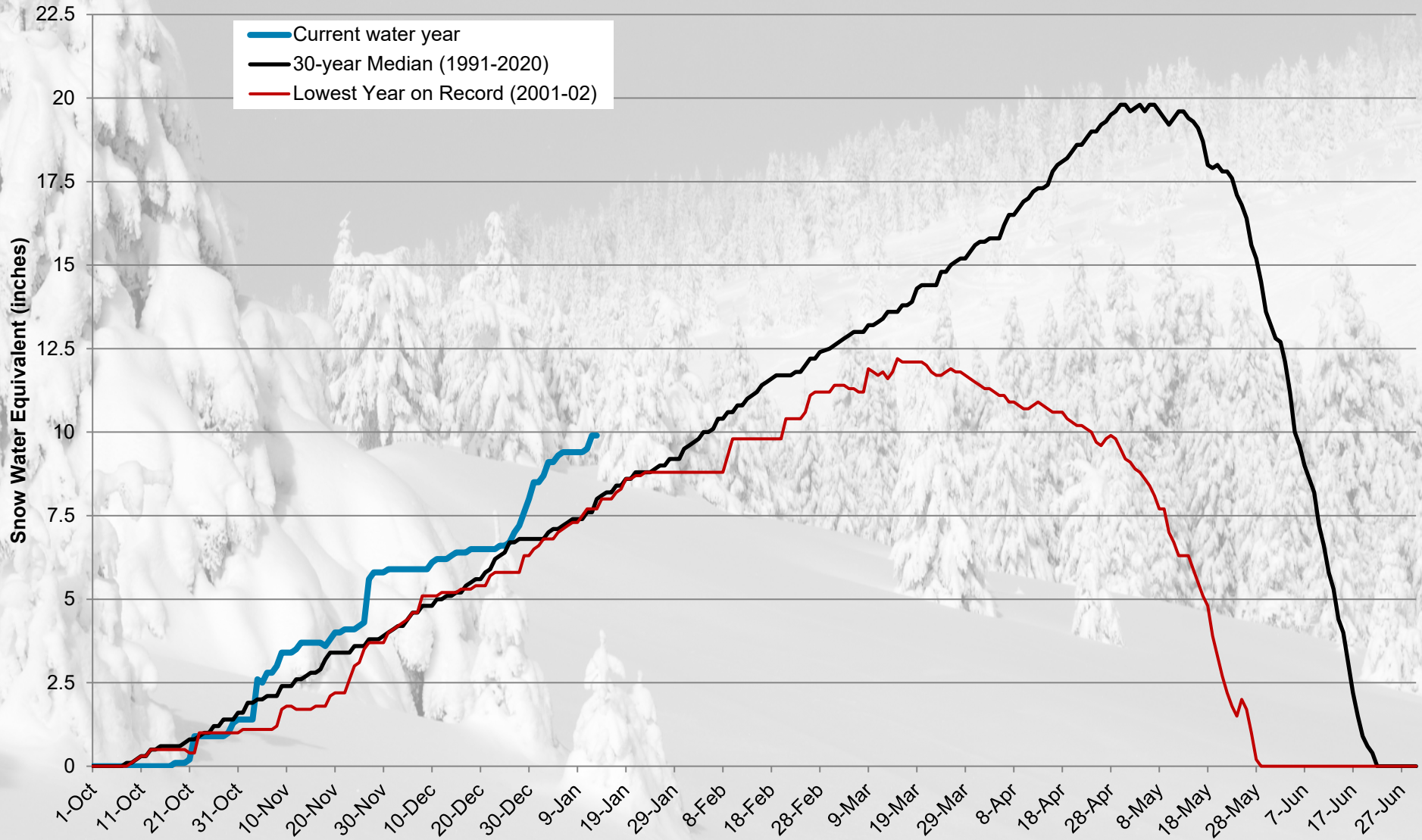
\*Snow Water Equivalent is a measure of the water content in snow.

# USDA SNOTEL Site: Fremont Pass - 11,326 ft.

01/13/2025 snow water equivalent: 9.9 in., 124% of normal



**EAGLE RIVER**  
WATER & SANITATION  
DISTRICT



\*Snow Water Equivalent is a measure of the water content in snow. [erwsd.org](http://erwsd.org)