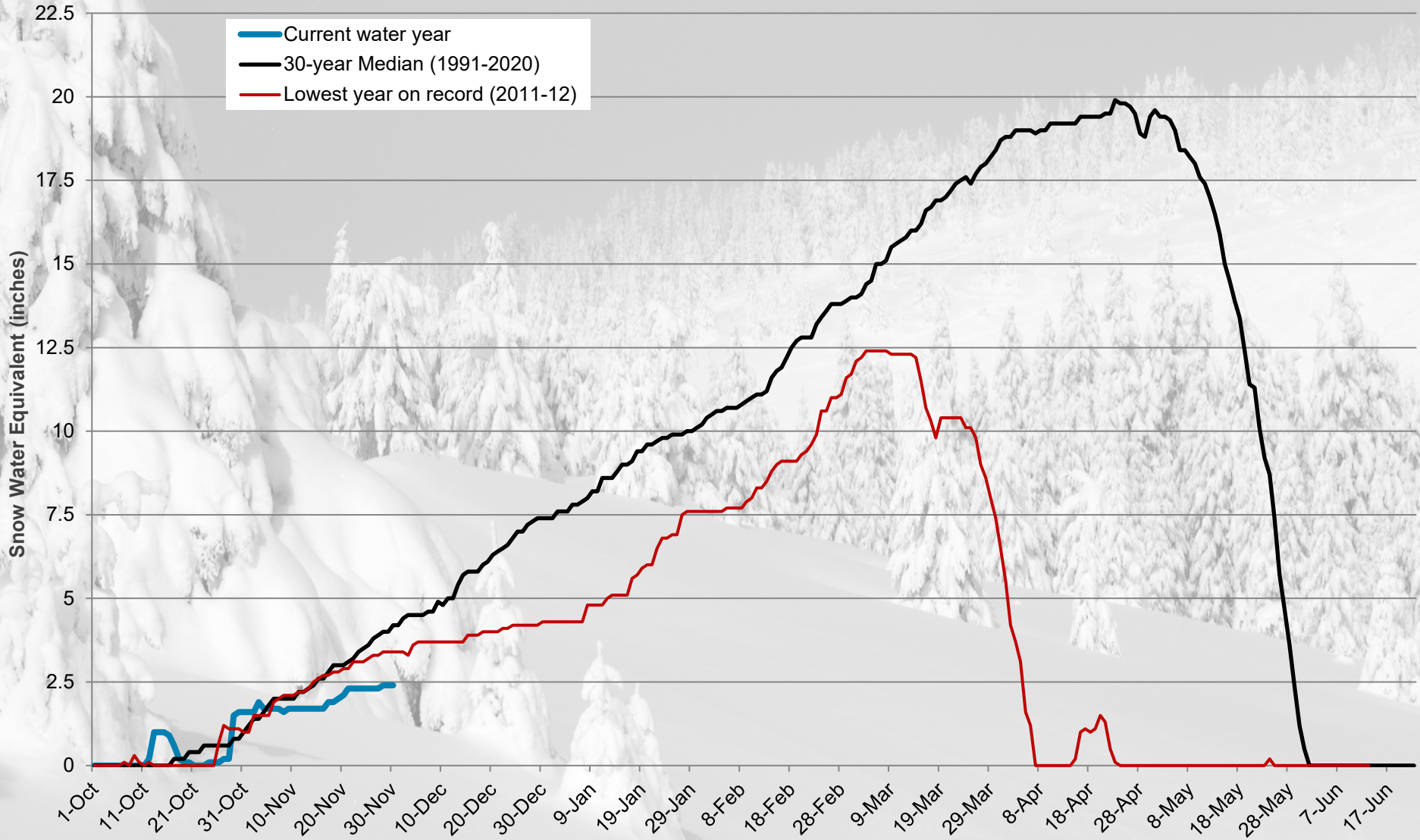


# USDA SNOTEL Site: Vail Mountain - 10,310 ft.

11/30/2023 snow water equivalent: 2.4 in., 57% of normal



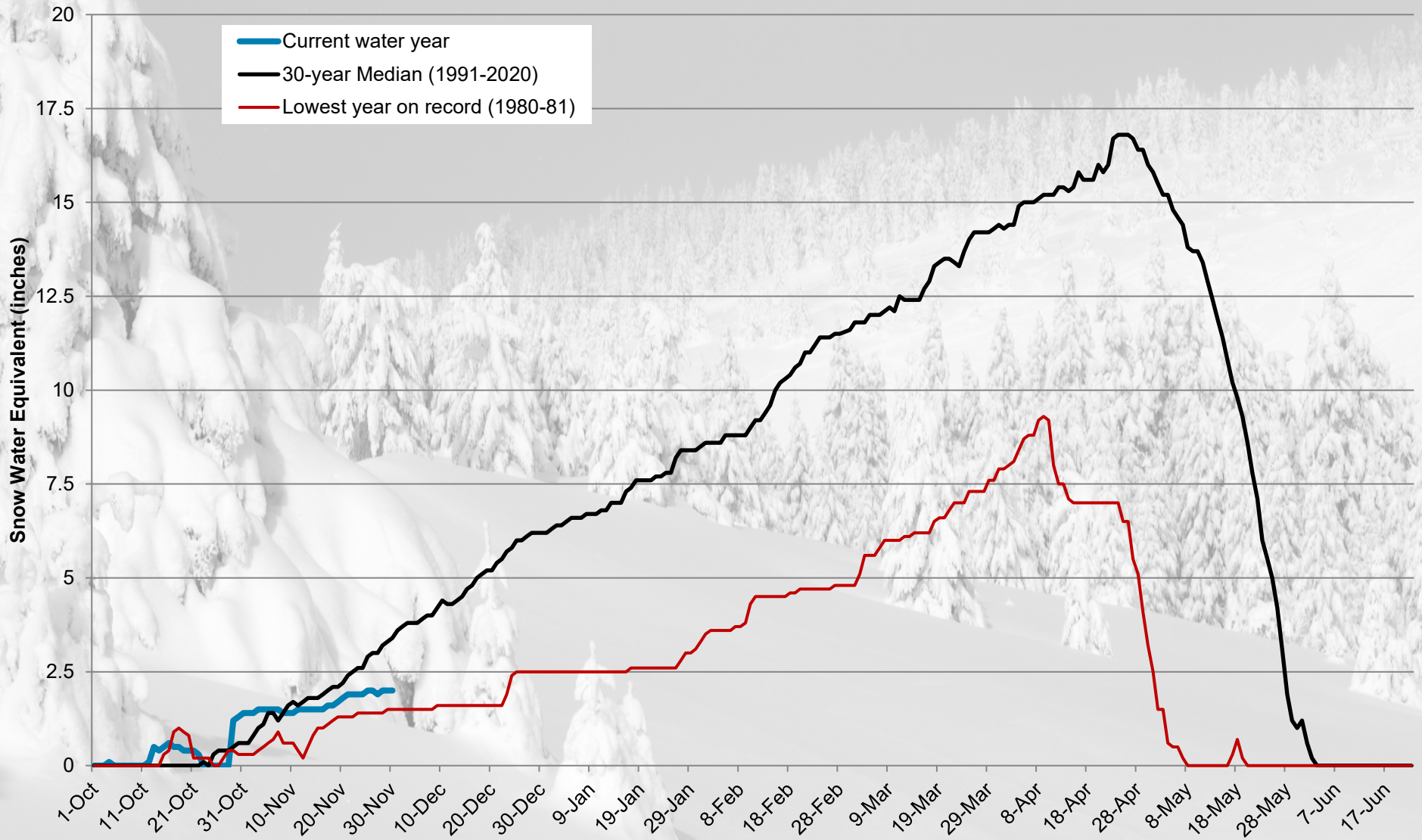
**EAGLE RIVER**  
WATER & SANITATION  
DISTRICT



\*Snow Water Equivalent is a measure of the water content in snow. [erwsd.org](http://erwsd.org)

# USDA SNOTEL Site: Copper Mountain - 10,523 ft.

11/30/2023 snow water equivalent: 1.9 in., 56% of normal



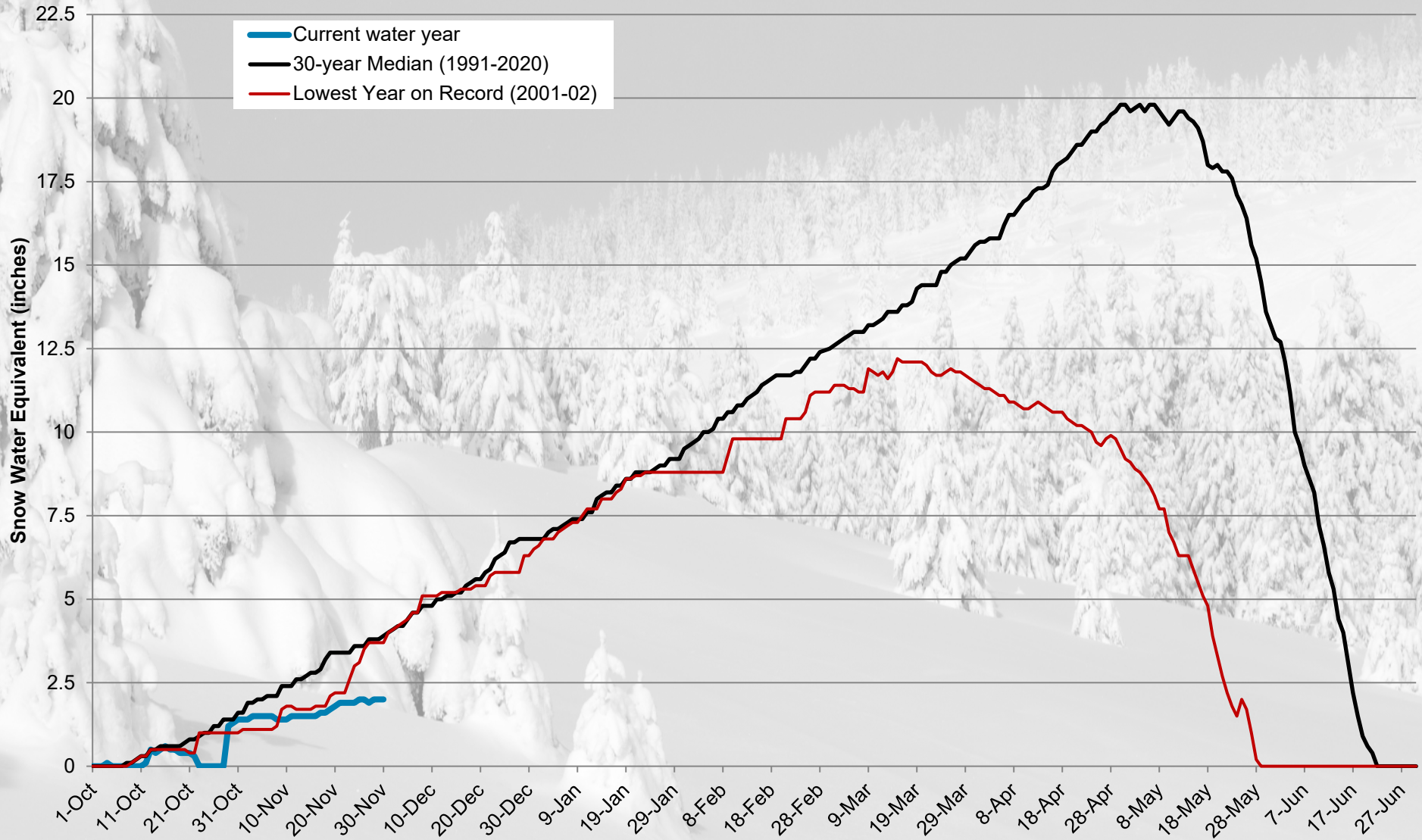
\*Snow Water Equivalent is a measure of the water content in snow.

# USDA SNOTEL Site: Fremont Pass - 11,326 ft.

11/30/2023 snow water equivalent: 2 in., 51% of normal



**EAGLE RIVER**  
WATER & SANITATION  
DISTRICT



\*Snow Water Equivalent is a measure of the water content in snow. [erwsd.org](http://erwsd.org)