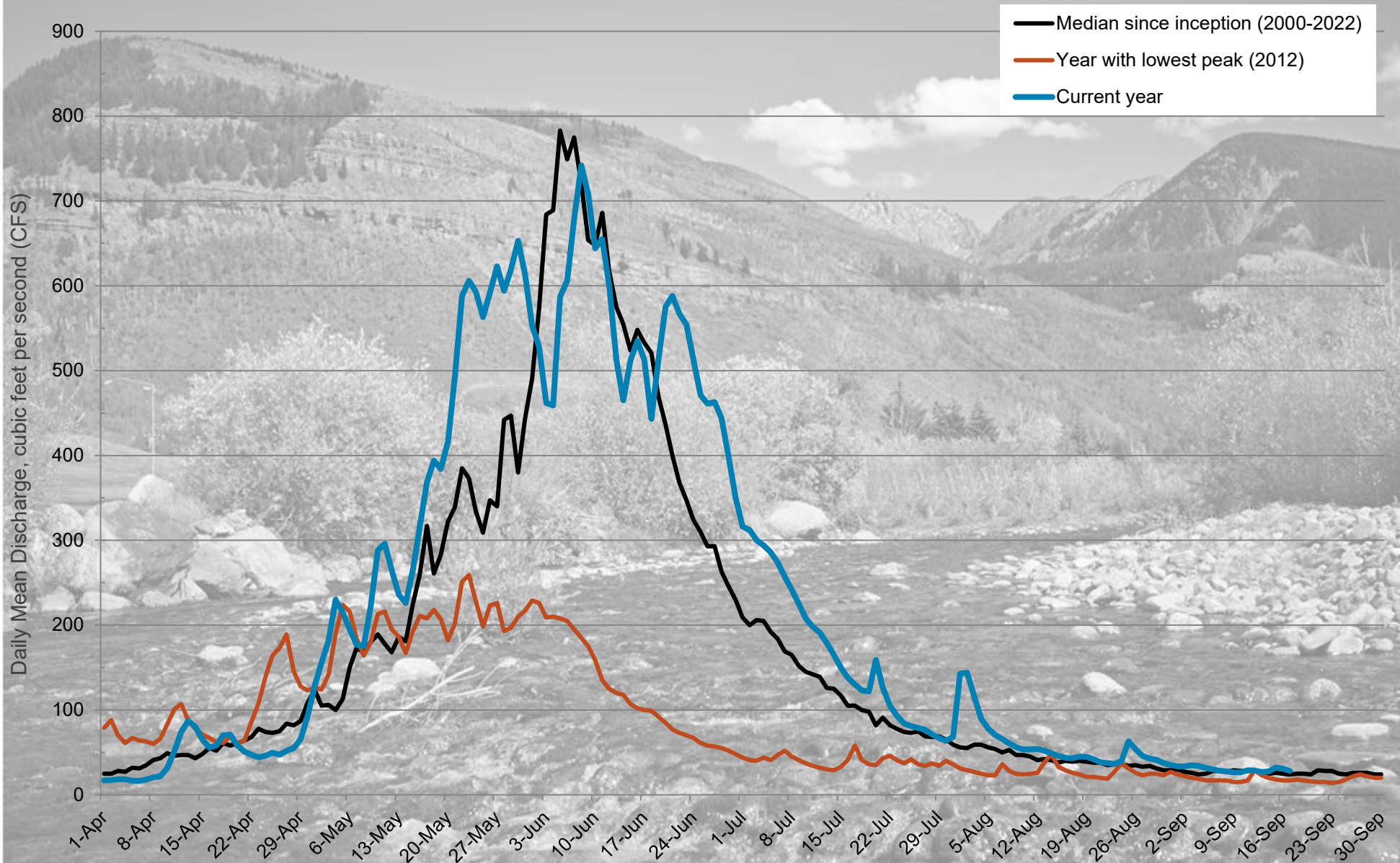


USGS station: Gore Creek in Vail (above Red Sandstone Creek)

09/17/2023 streamflow: 28.1 CFS, 117% of normal



EAGLE RIVER
WATER & SANITATION
DISTRICT



Historical median peak: 783 CFS, June 5

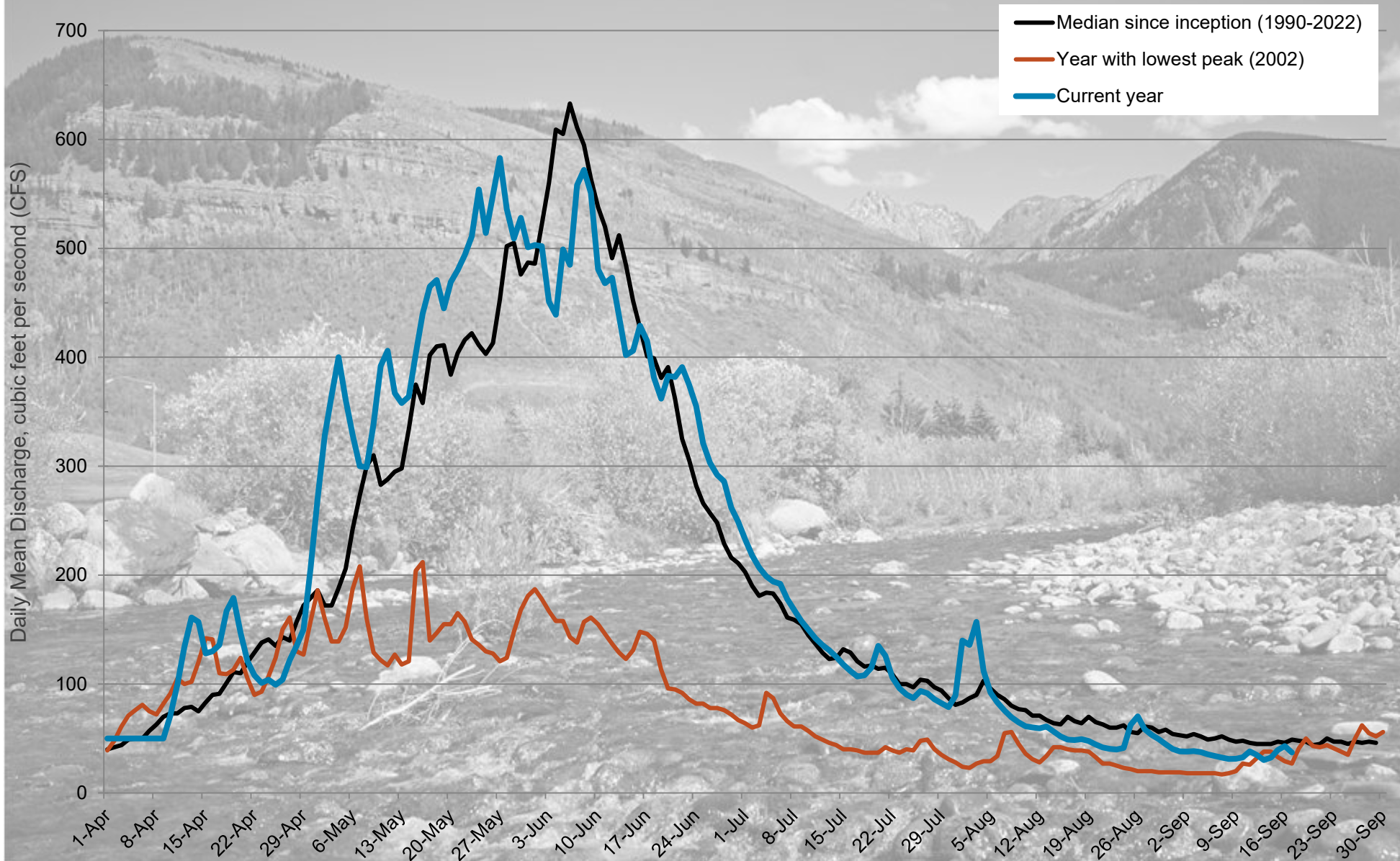
www.erwsd.org

USGS station: Eagle River near Minturn

09/17/2023 streamflow: 37.2 CFS, 76% of normal



EAGLE RIVER
WATER & SANITATION
DISTRICT



Historical median peak: 633 CFS, June 6

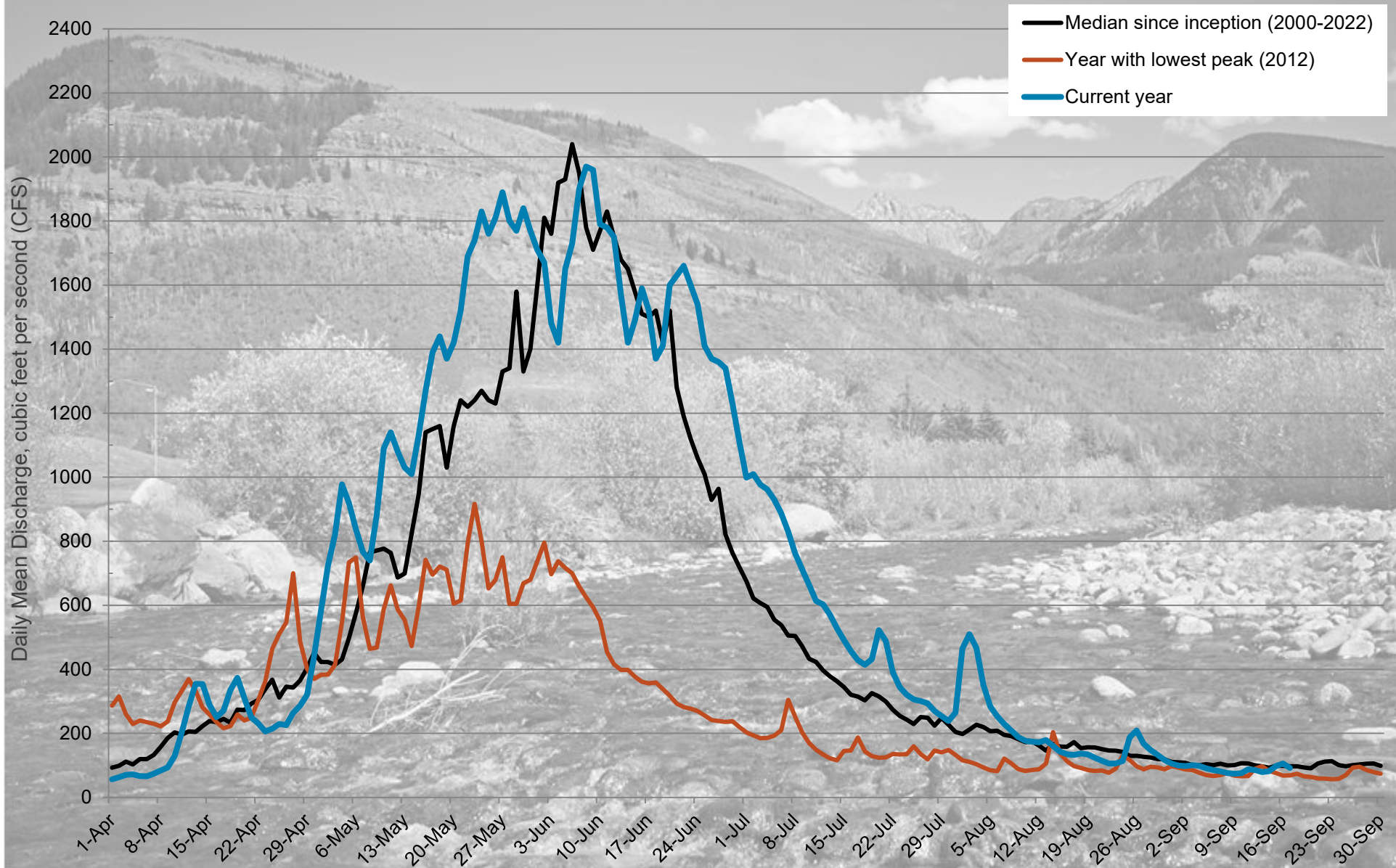
www.erwsd.org

USGS station: Eagle River in Avon (below wastewater treatment plant)

09/17/2023 streamflow: 92.2 CFS, 95% of normal



EAGLE RIVER
WATER & SANITATION
DISTRICT



Historical median peak: 2,040 CFS, June 6

www.erwsd.org